



## **HANDS-ON SESSION TO PRE FINAL YEAR STUDENTS**


A hands-on session on RS & GIS was conducted for pre final year students on 12<sup>th</sup> September 2019 in CAD lab, Dept. Civil Engineering, AIET, Moodbidri. The resource person, Dr. H. Gangadhar Bhat Professor, Department of Marine Geology, Mangalore University, Konaje, has delivered a talk on Land use and land cover using remote sensing and GIS techniques. He has given the detailed account of basics of remote sensing and GIS by explaining some case studies of Dakshina-Kannada region.



Session by Dr. H. Gangadhar Bhat on RS & GIS



Session by Dr. H. Gangadhar Bhat on RS & GIS

  
H.O.D.  
Dept. of Civil Engineering  
Alva's Institute of Engg. & Technology  
Mijar, Moodbidri - 574 225